












Torch Lake Township

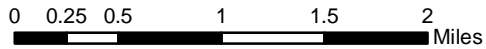
Maximum Slope

Roads

-  State Trunkline
-  County Primary
-  County Local
-  Not Act51 Certified
-  Rivers & Drains
-  Lakes
-  Township Boundary

Percent Slope

-  6% or less
-  6% to 12%
-  12% to 20%
-  20% to 40%



DRAFT

Map Date: 25 May 2006
Map Produced By:

