










Torch Lake Township

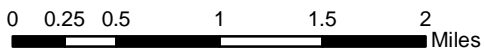
Hydric Soils

Roads

-  State Trunkline
-  County Primary
-  County Local
-  Not Act51 Certified
-  Rivers & Drains
-  Lakes
-  Township Boundary

Type

-  Hydric Soils
-  Hydric Inclusions



DRAFT

Map Date: 8 June 2006
 Map Produced By:

