
















# Torch Lake Township

**Zoning Districts**

**Roads**

-  State Trunkline
-  County Primary
-  County Local
-  Not Act51 Certified
-  Rivers & Drains
-  Lakes
-  Township Boundaries
-  Parcel Lines

**Zoning Types**

-  Agriculture
-  Commercial
-  PRD
-  R-1
-  R-2
-  Timber Res.
-  Village



*DRAFT*

Map Date: 2 March 2007  
 Map Produced By:

