









# Torch Lake Township

## Future Land Use

### Roads & Features

-  State Trunkline
-  County Primary
-  County Local
-  Not Act51 Certified
-  Township Boundaries
-  Rivers & Drains
-  Lakes
-  Existing Commercial Uses  
(On Commercially Zoned Properties)

### Future Land Use Class

-  Agriculture
-  Commercial/Industrial
-  Commercial/Residential
-  Residential
-  Recreation
-  Recreation/Residential
-  Timber



*DRAFT*

Map Date: 10 April 2007  
Map Produced By:

